

SURVEYOR'S OFFICE

Hamilton County

Kenton C. Ward, CFM
Surveyor of Hamilton County
Phone (317) 776-8495
Fax (317) 776-9628

Suite 188
One Hamilton County Square
Noblesville, Indiana 46060-2230

October 7, 2013

To: Hamilton County Drainage Board

Re: Round Up Drain Reconstruction – Bids
 Items Pending 08/12/13

On May 28, 2013 the Hamilton County Drainage Board approved the reconstruction of the Round Up Drain along Eller Road and Round Up Trail located north of 106th Street.

The engineers estimate was \$52,957.50. The approved special assessments are listed below. .

McGregor, John Dale Lewis & Jennifer Lynn	\$10,591.50
Lawton, Kevin M. & Sari M.	\$10,591.50
Hamilton County Highway Department	\$31,774.50

The cost was allocated as 1/5 to each homeowner and 3/5 to the Highway Department.

Attached are the construction quotes obtained. The low quote is RP Vuckson & Associates at \$59,690.00. This amount is \$6,732.50 higher than the engineer's estimate.

Cost allocation could be distributed as follows:

- Option 1

The Hamilton County Highway Department would pay the additional cost of construction. The special assessments would be:

McGregor, John Dale Lewis & Jennifer Lynn	\$10,591.50
Lawton, Kevin M. & Sari M.	\$10,591.50
Hamilton County Highway Department	\$38,507.00

- Option 2

The additional cost of construction would be allocated in the original one-fifth to each homeowner and three-fifths to the Hamilton County Highway Department. The special assessments would be:

McGregor, John Dale Lewis & Jennifer Lynn	\$11,938.00
Lawton, Kevin M. & Sari M.	\$11,938.00
Hamilton County Highway Department	\$35,814.00

I recommend that the Board set a hearing for this revised reconstruction assessment for November 25, 2013.

Sincerely,



Christie Kallio, Project Engineer
Hamilton County Surveyor's Office

CK/llm

STATE OF INDIANA)
) ss:
COUNTY OF HAMILTON)

BEFORE THE HAMILTON COUNTY
DRAINAGE BOARD
NOBLESVILLE, INDIANA

IN THE MATTER OF THE
RECONSTRUCTION OF THE
Round-Up Drain Reconstruction

FINDINGS AND ORDER FOR RECONSTRUCTION

The matter of the proposed Reconstruction of the **Round-Up Drain Reconstruction** came before the Hamilton County Drainage Board for hearing **on November 25, 2013**, on the Reconstruction Report consisting of the report and the Schedule of Damages and Assessments. The Board also received and considered the written objection of an owner of certain lands affected by the proposed Reconstruction, said owner being:

Evidence was heard on the Reconstruction Report and on the aforementioned objections.

The Board, having considered the evidence and objections, and, upon motion duly made, seconded and unanimously carried, did find and determine that the costs, damages and expenses of the proposed Reconstruction will be less than the benefits accruing to the owners of all land benefited by the Reconstruction.

The Board having considered the evidence and objections, upon motion duly made, seconded and unanimously carried, did adopt the Schedule of Assessments as proposed, subject to amendment after inspection of the subject drain as it relates to the lands of any owners which may have been erroneously included or omitted from the Schedule of Assessments.

The Board further finds that it has jurisdiction of these proceedings and that all required notices have been duly given or published as required by law.

Wherefore, it is ORDERED, that the proposed Reconstruction of the **Round-Up Drain Reconstruction** be and is hereby declared established.

Thereafter, the Board made inspection for the purpose of determining whether or not the lands of any owners had been erroneously included or excluded from the Schedule of Assessments. The Board finds on the basis of the reports and findings at this hearing as follows:

HAMILTON COUNTY DRAINAGE BOARD



PRESIDENT



Member

Member

ATTEST: 
Executive Secretary

BEFORE THE HAMILTON COUNTY DRAINAGE BOARD
IN THE MATTER OF

Round-Up Drain Reconstruction

NOTICE

To Whom It May Concern and: _____

Notice is hereby given of the hearing of the Hamilton County Drainage Board concerning the reconstruction of the **Round-Up Drain Reconstruction** on **November 25, 2013** at **9:05 A.M.** in Commissioners Court, Hamilton County Judicial Center, One Hamilton County Square, Noblesville, Indiana. Construction and maintenance reports of the Surveyor and the Schedule of Assessments proposed by the Drainage Board have been filed and are available for public inspection in the office of the Hamilton County Surveyor.

Hamilton County Drainage Board

Attest: Lynette Mosbaugh

ONE TIME ONLY

STATE OF INDIANA)
) SS BEFORE THE HAMILTON
)
COUNTY OF HAMILTON) DRAINAGE BOARD

IN THE MATTER OF **Round-Up Drain Reconstruction**

NOTICE

Notice is hereby given that the Hamilton County Drainage Board at its regular meeting **November 25, 2013** adopted the reconstruction report of the Surveyor and the Amended Schedule of damages and assessments including annual assessment for periodic maintenance, finding that the costs, damages and expense of the proposed improvement would be less than the benefits which will result to the owner of lands benefited thereby.


The Board issued an order declaring the proposed improvement established. Such findings and order were marked filed and are available for inspection in the Office of the Hamilton County Surveyor.

If judicial review of the findings and order of the Board is not requested pursuant to Article VIII of the 1965 Indiana Drainage Code as amended within twenty (20) days from the date of publication of this notice, the findings and order shall become conclusive.

HAMILTON COUNTY DRAINAGE BOARD

BY: Christine Altman
PRESIDENT

ATTEST: Lynette Mosbaugh
SECRETARY



KCW

Kenton C. Ward, CFM
Surveyor of Hamilton County
Phone (317) 776-8495
Fax (317) 776-9628

Suite 188
One Hamilton County Square
Noblesville, Indiana 46060-2230

September 15, 2014

TO: Hamilton County Drainage Board

RE: Round Up Drain Reconstruction
Final Inspection Report

Please regard this as the Inspector's Final Report on the Round Up Drain Reconstruction, located in Section 3, Township 17 North, Range 4 East in Delaware Township, Hamilton County, Indiana.

At the May 28, 2013 meeting of the Hamilton County Drainage Board the hearing for the Round Up Drain Reconstruction was held, the Surveyor's Report dated March 12, 2013 was approved and the Finding and Order signed. (HCDB Minute Book 15, Pages 10-15).

The Engineer's Estimate for the Round Up Reconstruction was \$52,957.50.

The lowest bid for the reconstruction came in at \$59,690.00 from R. L. Vuckson Excavating.

At the November 25, 2013 meeting of the Hamilton County Drainage Board the costs for the project were revised to cover the additional costs for the bid over the Engineer's Estimate. The Board voted to have the County Highway absorb the additional \$6,732.50. (HCDB Minutes Book 15, Pages 255-257)

At the December 9, 2013 meeting of the Hamilton County Drainage Board the contract for the Round Up Reconstruction was awarded to R. L. Vuckson Excavating. (HCDB Minutes Book 15, Page 298).

At the June 23, 2014 meeting of the Hamilton County Drainage Board the Hamilton County Surveyor's Office requested that Burns Brothers Construction, Insulation & Coatings (BBCIC) Inc. be approved as a sub-contractor for R. L. Vuckson Excavating. (HCDB Minutes Book 15, Page 462).

R. L. Vuckson Excavating Contract Amount (Awarded 12/09/2013)-----\$59,690.00

There were no change orders issued for the Round Up Reconstruction project.

The following are the claims paid to the contractor for the project costs:

Pay Application #1 Total-----\$35,690.00
Retainage -----\$(5,353.50)
Amount Paid to BBCIC (07/29/14)-----\$30,336.50

Pay Application #2 Total-----\$16,500.00
Retainage -----\$(2,475.00)
Amount Paid to BBCIC (08/12/14)-----\$14,025.00

Pay Application #3-----\$ 7,500.00
Retainage -----\$(1,125.00)
Amount Paid to BBCIC (09/09/14)-----\$ 6,375.00

Pay Application #4 Total – Retainage (10 –13-2014)-----\$ 8,953.50


Total Paid to BBCIC -----\$59,690.00

On September 16, 2014 this Office received from BBCIC Form E-1 stating that all expenses incurred for labor and material had been paid in full as per IC-36-9-27-82(b).

As of the date of this report, I hereby attest to and agree that the reconstruction was completed according to the specified plans and change orders and have approved such work under IC-36-9-27-82(a). All inspections have been completed and as-built drawings were completed in-house by Brian Rayl, LS.

I recommend the Board approve the drain's construction as complete and acceptable.

Respectfully,



Jerry L. Liston
New Construction Inspector
Hamilton County Surveyor's Office



HAMILTON COUNTY SURVEYOR'S OFFICE

KENTON C. WARD, COUNTY SURVEYOR

HAMILTON COUNTY DRAINAGE BOARD

CHRISTINE ALTMAN, PRESIDENT

MARK HEIRBRANDT, VICE PRESIDENT

STEVEN C. DILLINGER, MEMBER

UTILITY CONTACTS

COMCAST

5330 E. 65TH ST
INDIANAPOLIS, IN 46220
CONTACT: BILL MOORE
(317) 275-6355

HAMILTON CO. HIGHWAY DEPT.

1700 S. 10TH STREET
NOBLESVILLE, IN 46060
CONTACT: BRAD DAVIS
(317) 773-7770

FISHERS WASTEWATER DISTRICT

10210 ELLER RD
FISHERS, IN 46038
CONTACT: RICK FARNHAM
(317) 595-3172

AT&T

5858 N. COLLEGE AVE.
INDIANAPOLIS, IN 46220
(317) 252-4275

FISHERS DEPT. OF PUBLIC WORKS

ONE MUNICIPAL DR
FISHERS, IN 46038
(317) 595-3160

DUKE ENERGY

100 S. MILL CREEK ROAD
NOBLESVILLE, IN 46062
(317) 776-5336

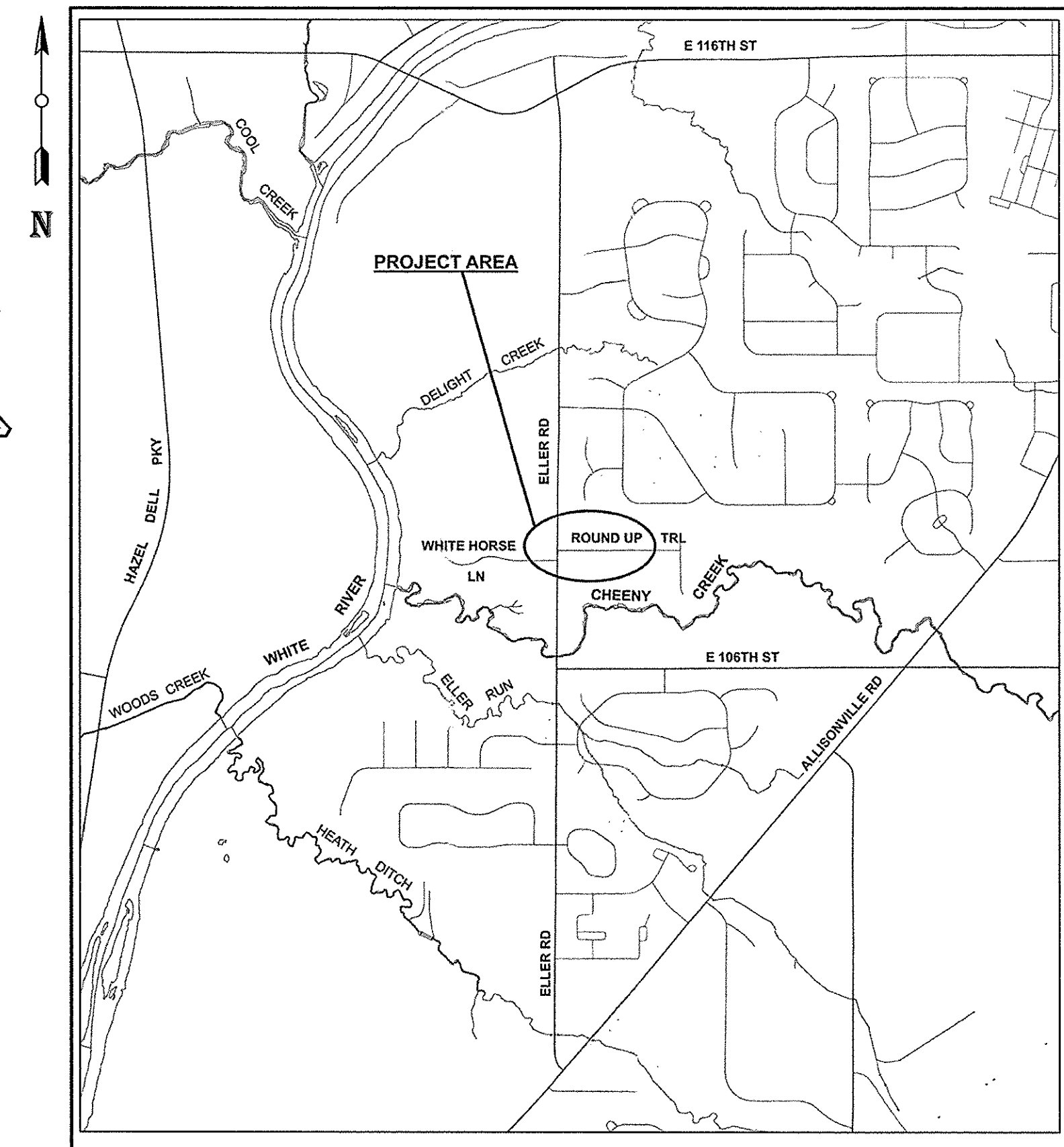
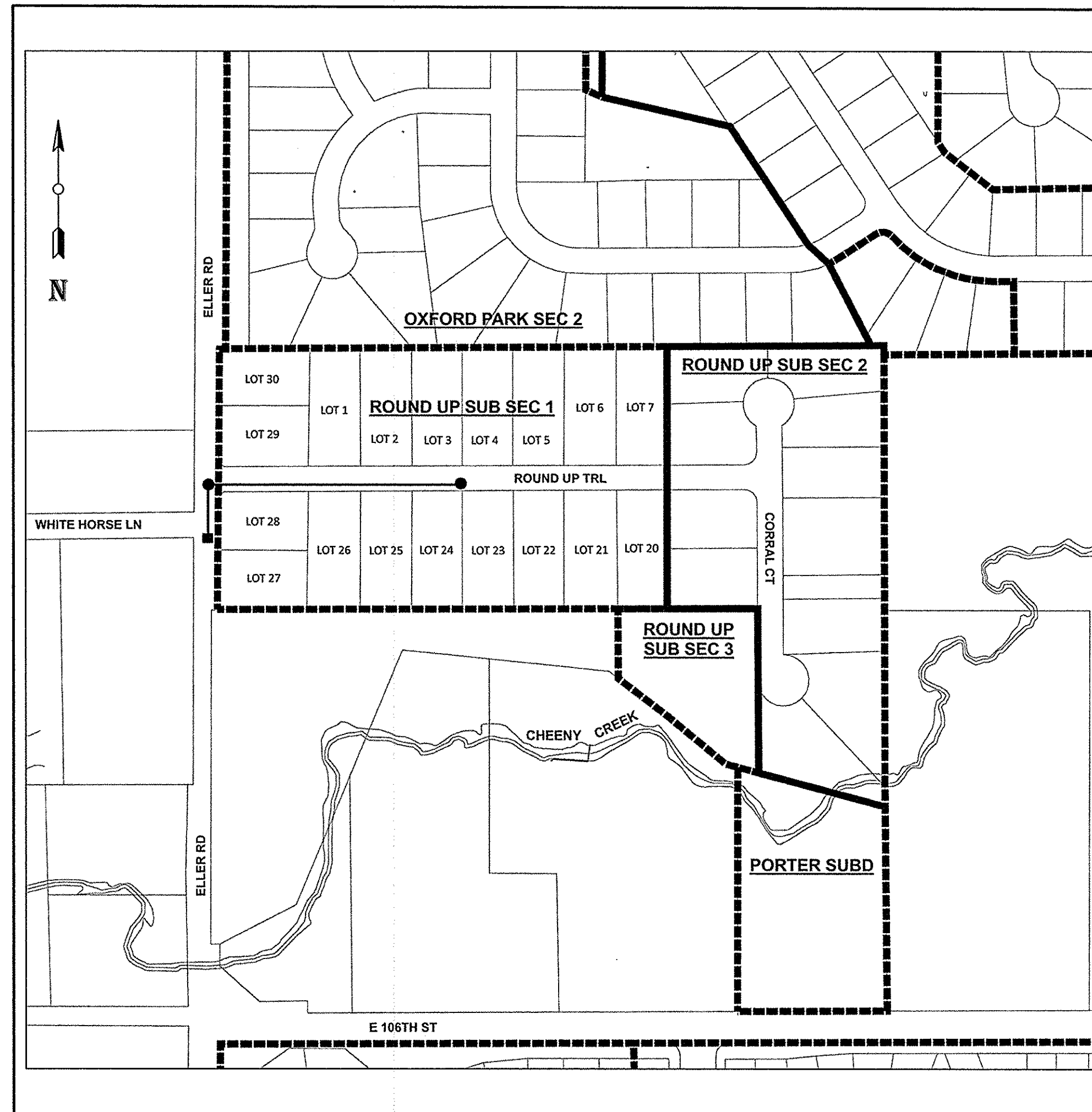
CITIZENS ENERGY GROUP

2020 N. MERIDIAN ST
INDIANAPOLIS, IN 46202
(317) 927-4328

VECTREN

16000 ALLISONVILLE RD
NOBLESVILLE, IN 46060
(317) 776-5336

ROUND UP SUBDIVISION



**SITE LOCATION MAP
NOT TO SCALE**

INDEX

SHEET NO.	DESCRIPTION
1	TITLE SHEET
2	PLAN AND PROFILE SHEET
3	STANDARD DETAILS


BENCHMARKS

JOB BENCHMARK

HCBR 250, HAMILTON COUNTY GEODETIC CONTROL DISK SET ON TOP OF THE SOUTHWEST CONCRETE BRIDGE ABUTMENT ON HAZEL DELL PARKWAY BRIDGE OVER BLUE WOODS CREEK, ELEVATION BY DNR NGVD 29 CONVERTED TO NAVD 88 USING CORPSCON V6.0.1, ELEVATION 743.61 NAVD 88.

SITE BENCHMARK

TOP OF WELL AT 11103 ELLER ROAD, ELEVATION 762.63.




IUPPS Dig Safely.
Indiana Underground Plant Protection Service (877) 230-0495



Know what's below.
Call before you dig.

HAMILTON COUNTY, INDIANA
HAMILTON COUNTY SURVEYOR'S OFFICE
HAMILTON COUNTY GOVERNMENT AND
JUDICIAL CENTER
ONE HAMILTON COUNTY SQUARE, SUITE 188
NOBLESVILLE, IN 46060
PHONE: (317) 776-8495
FAX: (317) 776-9628
SURVEYOR@HAMILTONCOUNTY.IN.GOV



PROJECT NO:	WATERSHED NO:	FIELD BY: JEM	DRAWN BY: DMW	CHECKED BY: CLK	DATE:
-------------	---------------	---------------	---------------	-----------------	-------

BY: RJS	DATE:
---------	-------

REVISIONS:	REVISIONS:
------------	------------

--	--

--	--

CERTIFIED BY:
CHRISTIE L. KALLIO, P.E.

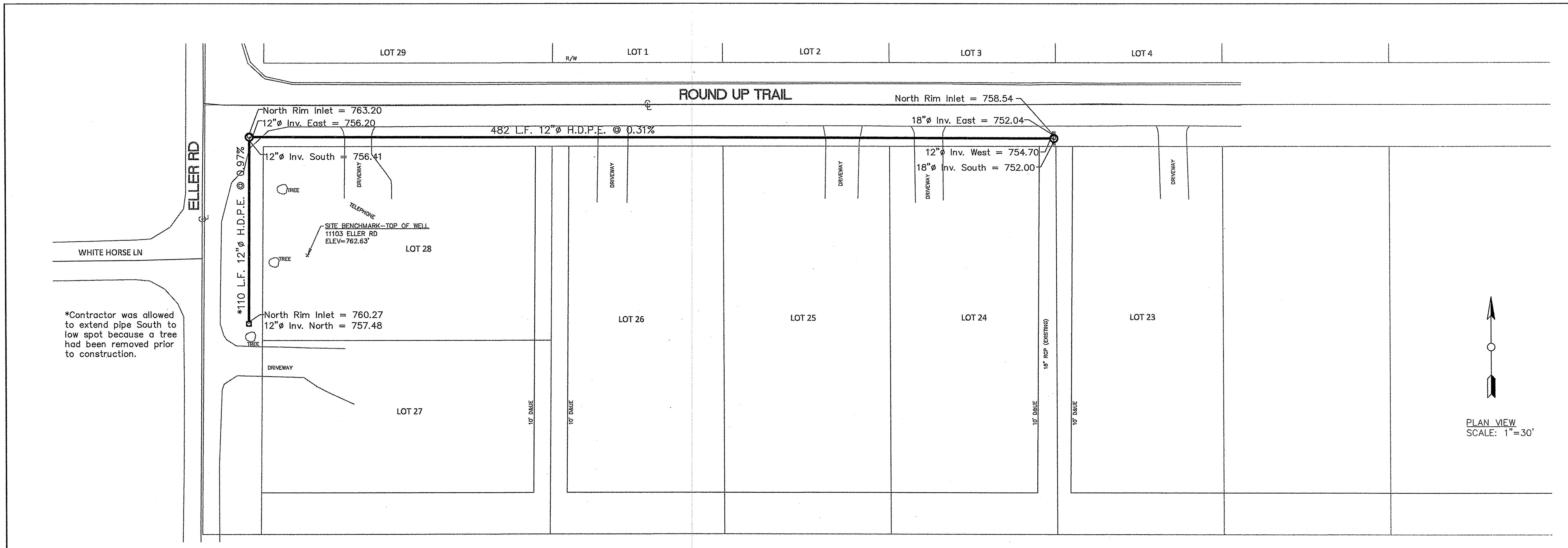
PROJECT NAME: ROUND UP SUBDIVISION	TITLE SHEET	DATE: JUN 12, 2013 - 9:14AM
--	-------------	--------------------------------

SHEET NO.
1 OF 3

S:\GIS\PROJECTS\Legal\Drains\2012\Round Up Subdivision-GIS-dmw\Round Up 20130419-dmw-30Scale-TITLE_PAGE.dwg Jun 12, 2013-9:14am

S:\GIS\PROJECTS\Legal\Drains\2012\Round Up Subdivision-dmw\Round Up Subdivision-dmw-Asbuilts.dwg

Sep 10, 2014 - 11:12am




*Contractor was allowed to extend pipe South to low spot because a tree had been removed prior to construction.

INTENTIONALLY LEFT BLANK

INTENTIONALLY LEFT BLANK

HAMILTON COUNTY, INDIANA
HAMILTON COUNTY SURVEYOR'S OFFICE
HAMILTON COUNTY GOVERNMENT AND JUDICIAL CENTER
ONE HAMILTON COUNTY SQUARE, SUITE 188
NOBLESVILLE, IN 46060
PHONE: (317) 776-8495
FAX: (317) 776-9628
SURVEYOR@HAMILTONCOUNTY.IN.GOV



PROJECT NO:	WATERSHED NO:
BY:	DATE:
DATE:	DATE:
REVISIONS:	REVISIONS:
FIELD BY: JKM	DRAWN BY: DMW
CHECKED BY: CLK	DATE: 09/10/2014

CERTIFIED BY:
CHRISTIE L. KALLIO, P.E.

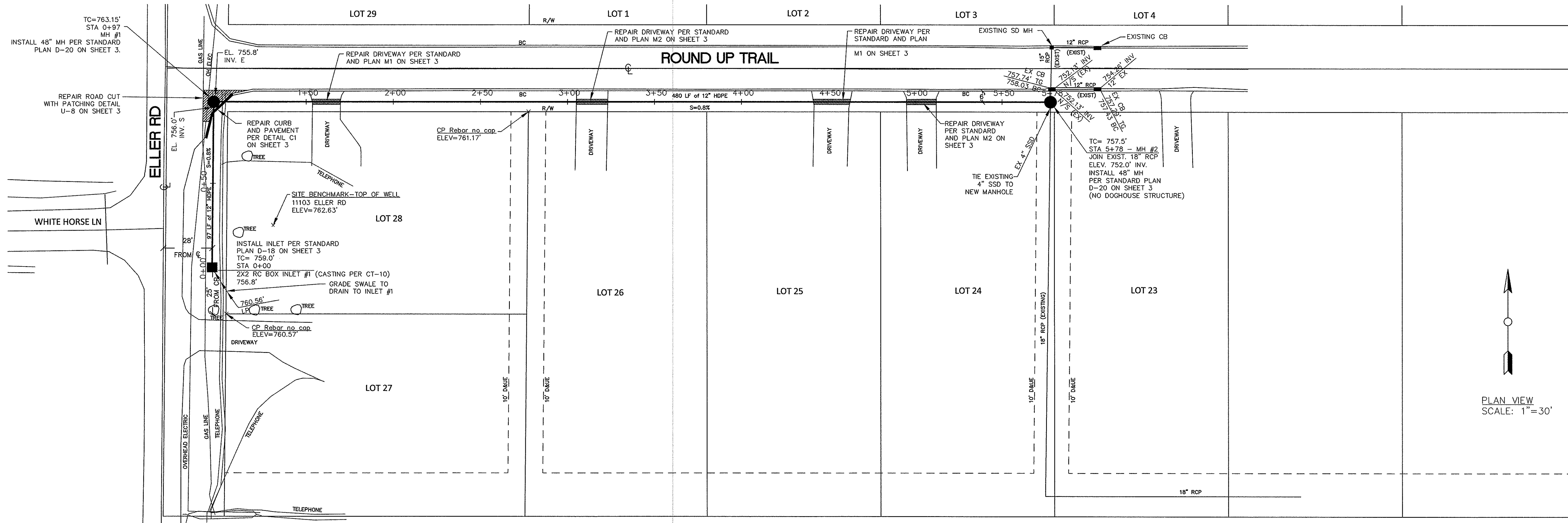
This information was gathered for input into the Hamilton County Geographic Information System (GIS). This document is considered an official record of the GIS.
Entry Date: NOV 2014
Entered By: SLM

PROJECT NAME:
ROUND UP SUBDIVISION
ASBUILTS
PLOT DATE: SEP 10, 2014 - 11:12AM


SHEET NO.
1 OF 1

S:\GIS\PROJECTS\Legal Drains\2012\Round Up Subdivision-GIS-dmw\Round Up20130419-dmw-30Scale.dwg

Jun 12, 2013 9:13am




HAMILTON COUNTY, INDIANA
 HAMILTON COUNTY SURVEYOR'S OFFICE
 HAMILTON COUNTY GOVERNMENT AND JUDICIAL CENTER
 ONE HAMILTON COUNTY SQUARE, SUITE 188
 NOBLESVILLE, IN 46060
 PHONE: (317) 776-8495
 FAX: (317) 776-9628
 SURVEYOR@HAMILTONCOUNTY.IN.GOV



PROJECT NO:	WATERSHED NO:	FIELD BY:	JUKA
DATE:	DATE:	DRAWN BY:	DMW
BY:	DMW	CHECKED BY:	CLK
DATE:	DATE:	DATE:	06/12/2013

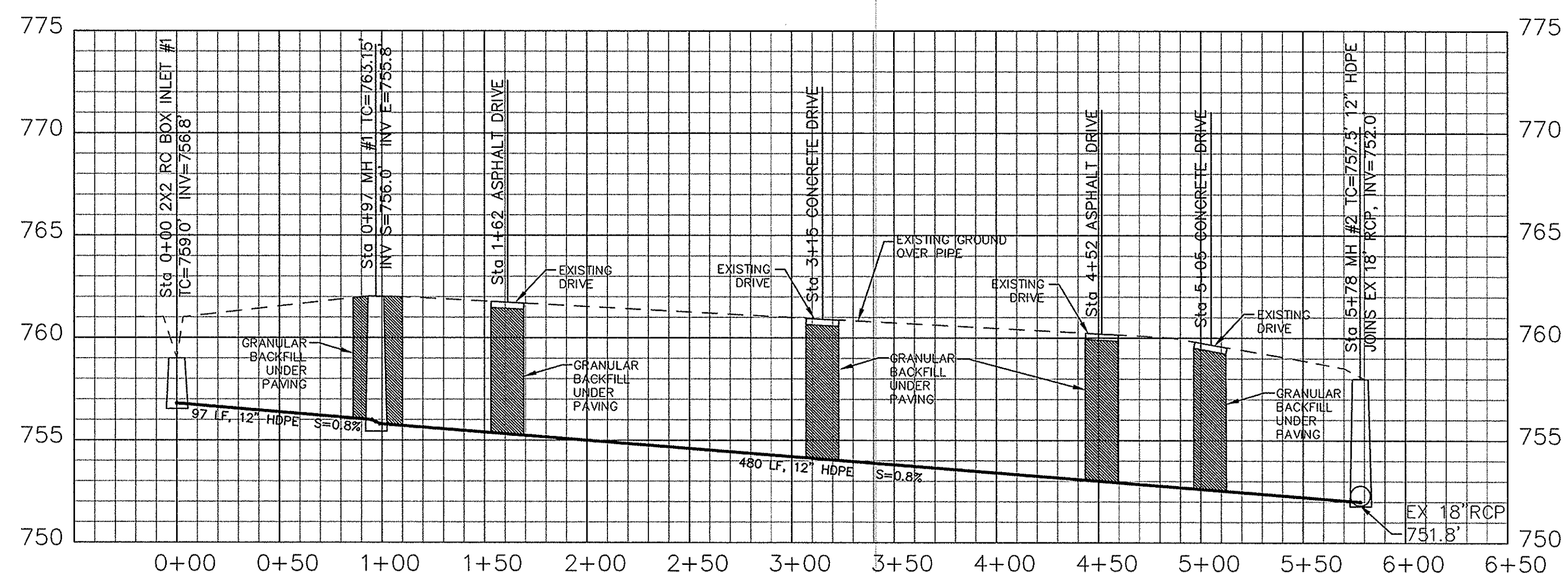
- NOTES:**
- If, during the performance of work, the CONTRACTOR finds a conflict, error or discrepancy in the construction documents or drawings, the CONTRACTOR shall so report to the ENGINEER in writing at once and before proceeding with the work affected thereby and shall obtain an interpretation or clarification from the ENGINEER.
 - All work shall be constructed in accordance with the lines and grades shown on the drawings. The full responsibility for keeping alignment and grade shall rest upon the CONTRACTOR at no additional cost to the OWNER.
 - It is the CONTRACTOR'S responsibility to verify all dimensions and conditions existing in the field prior to bidding, construction, and ordering materials.

- All elevations are based on the NAVD88 (GPS Observations). Survey Control for the project is described on the drawings.
- The approximate locations of known utilities are shown on the drawings. However, the OWNER or the OWNER'S REPRESENTATIVE do not guarantee their accuracy or to be all inclusive. The CONTRACTOR is responsible for making his own determination as to the type and location of these utilities and the existence and location of any utilities not shown on the drawings as may be necessary to avoid damage thereto. Indianapolis Plant Protection Services shall be contacted to locate existing underground utilities at least 10 days prior to the start of construction. The CONTRACTOR shall comply with all restrictions for equipment movements and clearances as regards their facilities.
- The CONTRACTOR shall have the sole responsibility for reviewing and checking all utility information, for locating all underground facilities, for coordination of the work with the OWNERS of such underground facilities during construction, for the safety and protection of such facilities and for repairing any damage thereto resulting from the work or CONTRACTOR'S operations, the cost of all of which have been included in the CONTRACTOR'S bid price to complete the proposed activity.
- All materials designated to be removed from the project and not incorporated into the work shall become the property of the CONTRACTOR, including vegetative debris and over-excavated soils.
- The CONTRACTOR shall immediately remove mud tracked by his vehicles onto the public roadway.
- The temporary erosion control systems installed by the CONTRACTOR shall be properly maintained as directed by the ENGINEER to control siltation at all times during the life of the contract. This work shall include repair of the various systems, and removal of trapped sediment and cleaning or replacement of any silt filter fabric. Accumulated silt shall be removed from the site as an incidental cost to the project. Any additional materials and work required by the ENGINEER to control erosion will be measured and paid for as specified. If the CONTRACTOR fails to maintain the temporary erosion control systems as directed by the ENGINEER, the OWNER may at the expiration of a period of 48 hours, after having given the CONTRACTOR written notice, proceed to maintain the systems as deemed necessary, and the cost thereof will be deducted from any compensation due the CONTRACTOR under this contract.
- Upon completion of the work and prior to acceptance of the project, the CONTRACTOR will be required to furnish the OWNER with one set of marked-up prints showing the as-built location and elevations of all construction.
- Protect existing catch basins on South side of Round Up Trail with silt fence.
- Protect newly installed inlet and manholes with silt fence after installation.
- After installation, restore grade over pipe and seed with mix per specifications.



CERTIFIED BY:
 CHRISTIE L. KALLJO, P.E.

PROFILE VIEW
 HORIZONTAL SCALE: 1"=50'
 VERTICAL SCALE: 1"=5'



PIPE DIAM.	MIN. TRENCH WIDTH
4"	24"
6"	28"
8"	32"
10"	36"
12"	38"
15"	42"
18"	48"
24"	54"
30"	60"
36"	66"
42"	72"
48"	80"
54"	88"
60"	96"

PIPE DIAM.	SURFACE LIVE LOADING CONDITION	
	RESIDENTIAL (20T AXLE LOAD)	HEAVY CONSTRUCTION (75T AXLE LOAD)
12" - 48"	12"	18"
54" - 60"	24"	30"

PROJECT NAME:
 ROUND UP SUBDIVISION
 PLAN & PROFILE SHEET
 PLOT DATE: JUN 12, 2013 9:13AM

SHEET NO.
 2 OF 3

S:\GIS\PROJECTS\Legal\Drains\2012\Round Up Subdivision-GIS-dmw-dmw-30Scale.dwg

Jun 12, 2013 - 9:12am

OFFICE OF THE HAMILTON COUNTY SURVEYOR

PIPE SIZE (INCHES)	STRUCTURES LESS THAN 48" FROM T/C TO (INCHES)	MAXIMUM NUMBER OF SIDES OF THE BOX WITH PIPES	MINIMUM ANGLE BETWEEN PIPES (NUMBER OF PIPES - ANGLE IN DEGREES)	STRUCTURES GREATER THAN 48" FROM T/C TO INVERT	CURB CASTING PER DETAIL CT-7 OR CT-8
12 TO 15	24 X 24 BOX	3	2 - 135 3 - 90	MANHOLE DETAIL D-20 OR NOTE 2	YES
15 TO 18	30 X 30 BOX	3	2 - 135 3 - 90	MANHOLE DETAIL D-20 OR NOTE 2	YES WITH BOX/MH LID
18 TO 24	24 X 36" OR 36 X 36 BOX	3	2 - 135 3 - 90	MANHOLE DETAIL D-20 OR NOTE 2	YES WITH BOX/MH LID
24 TO 66	NOT APPLICABLE	NOT APPLICABLE	NOT APPLICABLE	MANHOLE DETAIL D-21 OR NOTE 2	YES WITH BOX/MH LID
66 TO 144	NOT APPLICABLE	NOT APPLICABLE	NOT APPLICABLE	MANHOLE DETAIL D-22 OR NOTE 2	YES WITH BOX/MH LID

NOTES:
 1 - UP TO 15" PIPE CAN BE INSTALLED IN 24" SIDE, ALL OTHER PIPES SHALL BE INSTALLED IN LONG SIDE OF BOX.
 2 - A BOX WITH STEPS WITH WRITTEN SPECIAL DESIGN APPROVAL FROM HCSO.
 3 - A PIPE INSTALLED IN THE CORNER OF A BOX COUNTS AS USING 2 SIDES OF THE BOX.
 4 - STRUCTURES SHALL BE DESIGNED FOR MAXIMUM FLOW THROUGH STRUCTURE.
 SPECIAL NOTE ALL STRUCTURES REQUIRE 0.1' OF DROP ACROSS THE STRUCTURE (LOWEST INLET INVERT TO OUTLET INVERT).
 SPECIAL NOTE ALL MANHOLES SHALL HAVE STEPS TO WITHIN A MAXIMUM OF 1 FOOT FROM BOTTOM OF STRUCTURE. INSPECTOR MAY REQUIRE STEPS TO BE INSTALLED OR MOVED AFTER STRUCTURE IS SET, TO IMPROVE ACCESS.
 SPECIAL NOTE IF CURB INLET STRUCTURE IS TO HAVE 2 FOOT SUMP, THEN THE STRUCTURE SHALL BE A MINIMUM OF A 48" MANHOLE OR A 3 FOOT BY 4 FOOT BOX.
 SPECIAL NOTE DOUBLE INLET BOX STRUCTURES SHALL PROVIDE SUPPORT FOR ALL 4 SIDES OF THE CASTING.
 SPECIAL NOTE ALL CASTINGS SHALL BE PER THE APPROVED CASTING DETAILS OR BY SPECIAL WRITTEN APPROVAL FROM HCSO.
 SPECIAL NOTE NO "DOGHOUSE" STRUCTURES ARE ALLOWED.

HAMILTON COUNTY SURVEYOR'S OFFICE
 STORM STRUCTURE SIZING TABLE
 APPROVED: *Kenton C. Ward* KENTON C. WARD, HAMILTON COUNTY SURVEYOR
 REVISION: 18 DEC 2006
 STANDARD PLAN D-18

OFFICE OF THE HAMILTON COUNTY SURVEYOR

STRUCTURE DATA TABLE

STR. NO.	T/C/RIM ELEV.	INV. IN	INV. OUT	DEPTH	STR. SIZE	STR. TYPE	CASTING TYPR	PIPE SIZE	DIRECTION OF PIPE IN/OUT
MLET#1	759.0	N/A	756.0	2.2	24X24	RCP	SEE SPECS	12"	NORTH
MH#1	763.15	756.0	755.0	48"	48"	RCP	SEE SPECS	12"	SOUTH/EAST
MH#2	757.5	752.0	751.0	5.7	48"	RCP	SEE SPECS	12"	EAST/SOUTH

DEPTH = T/C - (INV + DIA + THICKNESS)

NOTE: TABLE TO BE LOCATED ON DEVELOPMENT PLAN.

HAMILTON COUNTY SURVEYOR'S OFFICE
 APPROVED: *Kenton C. Ward* KENTON C. WARD, HAMILTON COUNTY SURVEYOR
 REVISION: 1 FEB 2002
 STANDARD PLAN D-19

OFFICE OF THE HAMILTON COUNTY SURVEYOR

STANDARD MANHOLE FOR PIPE SIZES 12" THRU 24"

HAMILTON COUNTY SURVEYOR'S OFFICE
 APPROVED: *Kenton C. Ward* KENTON C. WARD, HAMILTON COUNTY SURVEYOR
 REVISION: 1 FEB 2002
 STANDARD PLAN D-20

OFFICE OF THE HAMILTON COUNTY SURVEYOR

CONCRETE ROLL CURB & GUTTER

HAMILTON COUNTY HIGHWAY DEPARTMENT
 APPROVED: *Chris L. Kallio* HAMILTON COUNTY DEPT. CHIEF
 REVISION: 4-5-93
 STANDARD PLAN C-1

OFFICE OF THE HAMILTON COUNTY SURVEYOR

ROAD CUT PATCH - FLOWABLE FILL BACKFILL

HAMILTON COUNTY HIGHWAY DEPARTMENT
 APPROVED: *Chris L. Kallio* HAMILTON COUNTY DEPT. CHIEF
 REVISION: 3-12-95
 STANDARD PLAN U-8

OFFICE OF THE HAMILTON COUNTY SURVEYOR

ASPHALT DRIVE REPAIR

HAMILTON COUNTY SURVEYOR'S OFFICE
 APPROVED: *Kenton C. Ward* KENTON C. WARD, HAMILTON COUNTY SURVEYOR
 REVISION: 1 JAN 2000
 STANDARD PLAN M-1

OFFICE OF THE HAMILTON COUNTY SURVEYOR

CONCRETE DRIVE REPAIR

HAMILTON COUNTY SURVEYOR'S OFFICE
 APPROVED: *Kenton C. Ward* KENTON C. WARD, HAMILTON COUNTY SURVEYOR
 REVISION: 1 JAN 2000
 STANDARD PLAN M-2

OFFICE OF THE HAMILTON COUNTY SURVEYOR

BEHIVE INLET CASTING

HAMILTON COUNTY SURVEYOR'S OFFICE
 APPROVED: *Kenton C. Ward* KENTON C. WARD, HAMILTON COUNTY SURVEYOR
 REVISION: 11/16/2004
 STANDARD PLAN CT-10

HAMILTON COUNTY, INDIANA
 HAMILTON COUNTY SURVEYOR'S OFFICE
 HAMILTON COUNTY GOVERNMENT AND JUDICIAL CENTER
 ONE HAMILTON COUNTY SQUARE, SUITE 168
 NOBLESVILLE, IN 46060
 PHONE: (317) 776-8495
 FAX: (317) 776-9628
 SURVEYOR@HAMILTONCOUNTY.IN.GOV

PROJECT NAME: ROUND UP SUBDIVISION
 SHEET NO. 3 OF 3
 DETAILS SHEET
 PLOT DATE: JUN 12, 2013 - 9:12AM

REVISIONS:

CERTIFIED BY: CHRISTIE L. KALLIO, P.E.

ENTERED BY: SLM